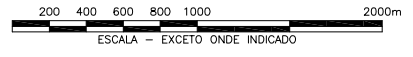
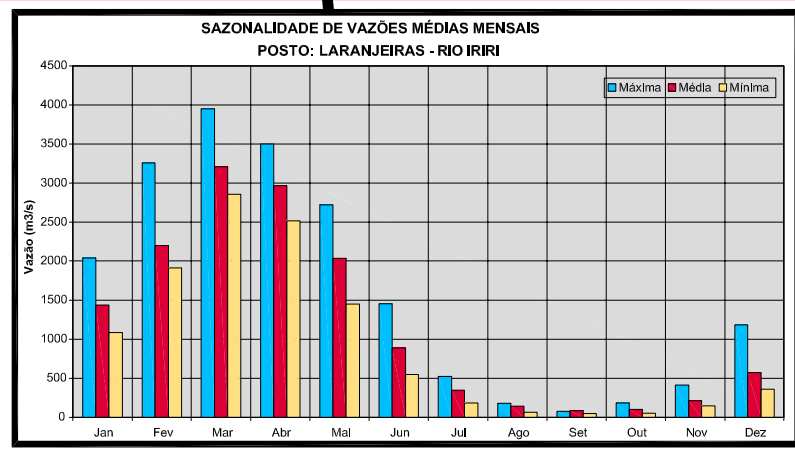
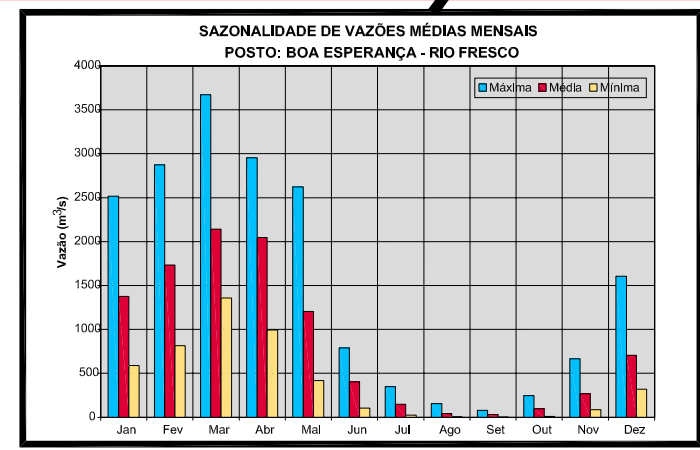
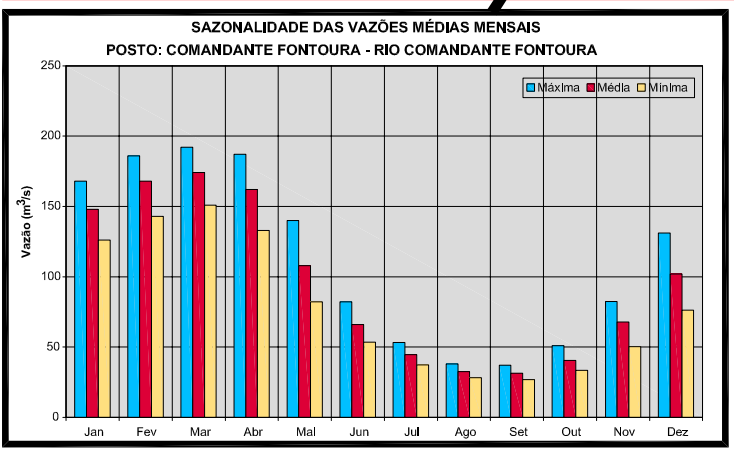


- ### LEGENDA
- + - CIDADES
 - ▲ - POSTO FLUVIOMÉTRICO
 - ▲ - POSTO FLUVIO SEDIMENTOMÉTRICO
 - - ESTRADAS
 - 163 - ESTRADA ESTADUAL
 - 230 - ESTRADA FEDERAL
 - (blue) - HIDROGRAFIA
 - (green) - BACIA DO XINGU - AAR
 - (dashed) - LIMITE ESTADUAL



EIA/RIMA - AHE BELO MONTE

Eletrobrás

AMÉRICA GUTIERREZ **ODEBRECHT**

PROJ.: **CAMARGO CORREIA** APROVADO POR: **AG** NF DO DES: _____

DES: _____ GRE: _____

VER: _____ DATA: _____

REV: _____ Nº DO CLIENTE: _____

SAZONALIDADE DAS VAZÕES - AAR

FL.1/2 **FIGURA 7.1.5.1**